










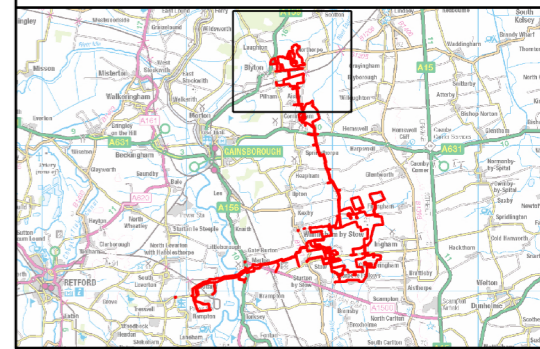


- Key**
-  Order Limits
 -  Study Area
 -  500m Cable Corridor Study Area
 - Listed Building**
 - Grade**
 -  I
 -  II*
 -  II
 -  Scheduled Monuments
 -  Area of Great Landscape Value
 -  Site of Special Scientific Interest (SSSI)
 -  Ancient Woodland
 -  Statutory Main River

Layers: Natural England, 2022; Historic England, 2022; Environment Agency, 2022; National Grid, 2022; West Lindsey District Council, 2022; Lanpro, 2022
 Base map: Reproduced from Ordnance Survey digital map data © Crown copyright 2021. All rights reserved. License number 0100031673



0 400 800 1,200 Metres
 Scale: 1:25,000@ A3

APFP Regulation: 5(2)(a)	Application Doc No. C6.4.8.6.3
Ref: P2981_LPR_ZZ_ON_DR_Z_0046	Date: 28/11/2022
Drawn by: AZ	Checked by: MT

Figure 8.6.3
 Cottam 3a and 3b
 Landscape Receptors

COTTAM SOLAR PROJECT
 Landscape and Visual Impact Assessment
 Environmental Statement (ES)